

## Scheme Location Maps

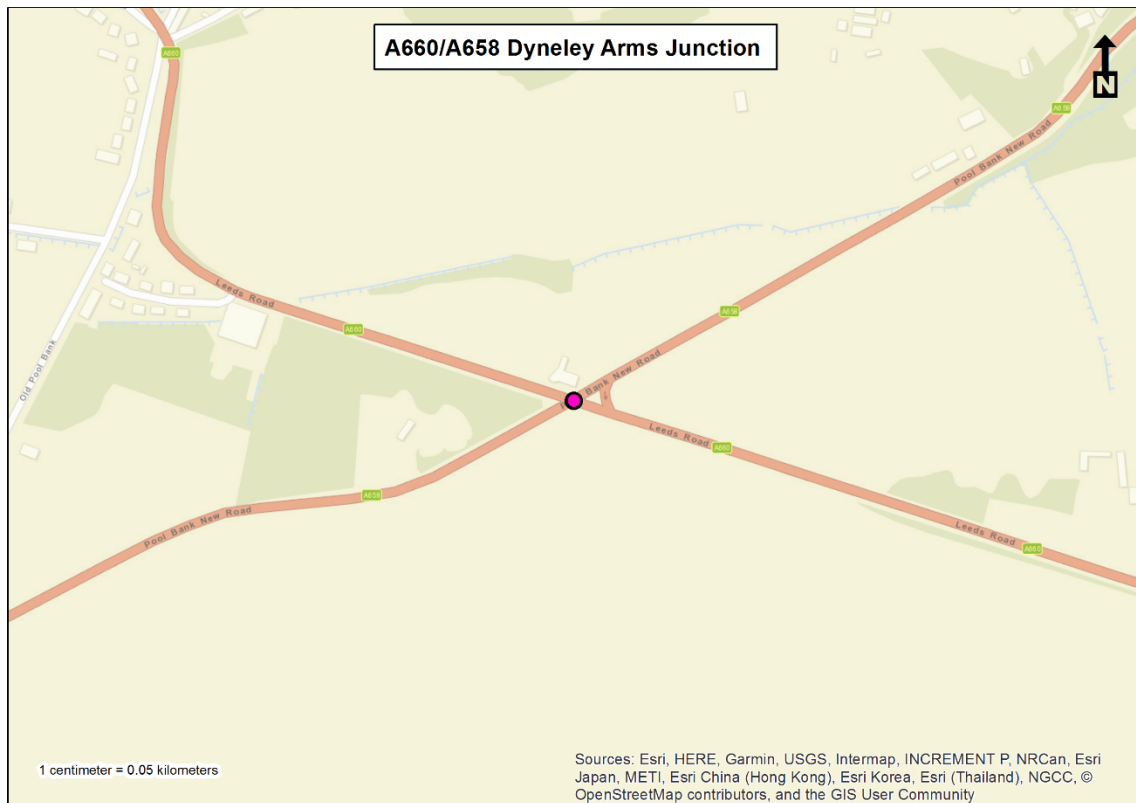
### Transformational – A1620 Leeds Northern Outer Ring Road Improvements, Leeds



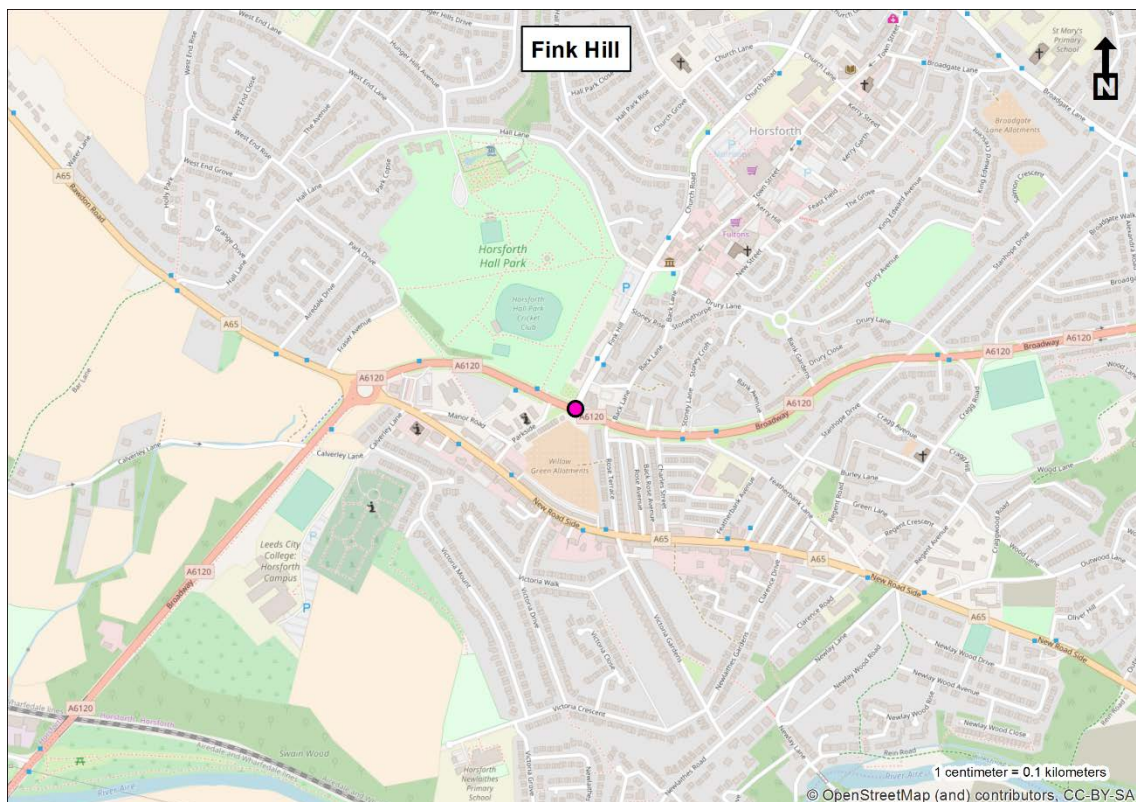
### Corridor Improvement Programme Phase 1 – A647 Dawsons Corner



## Corridor Improvement Programme Phase 1 - Dyneley Arms

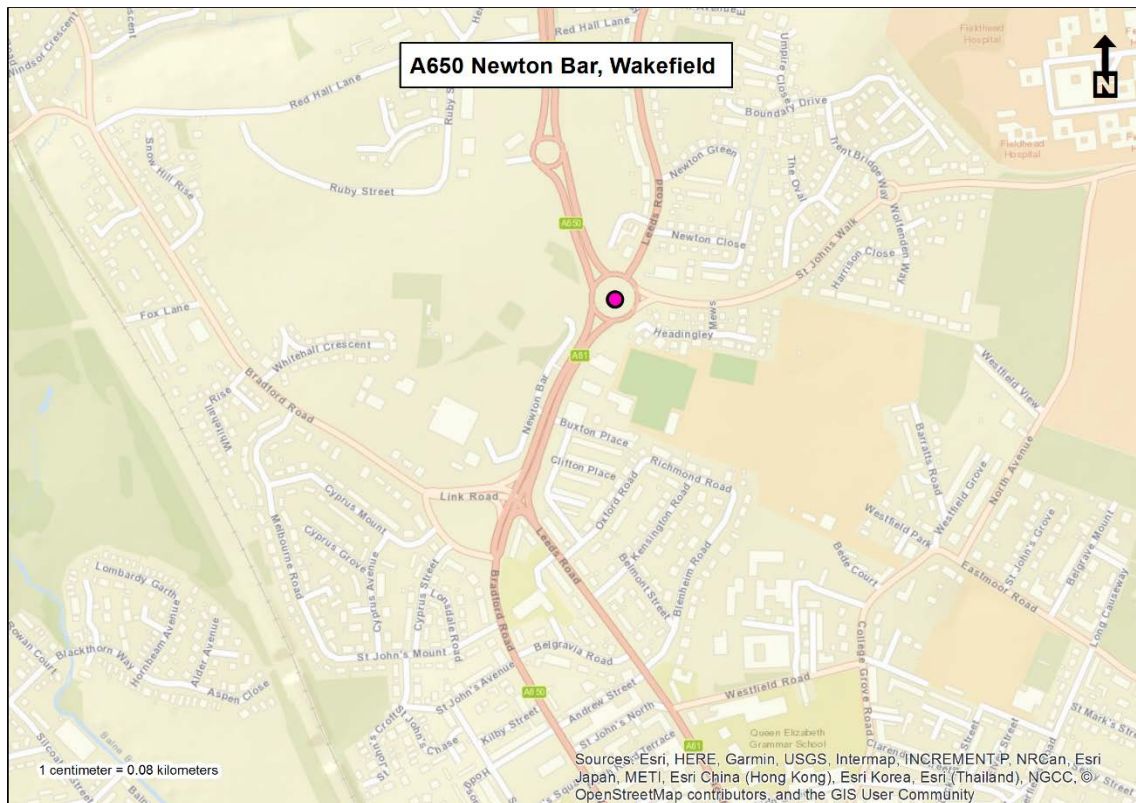


## Corridor Improvement Programme Phase 1 – Fink Hill scheme





## Corridor Improvement Programme Phase 1 – A650 Newton Bar scheme



## Institute of High Speed Railways and System Integration – Phase 1

